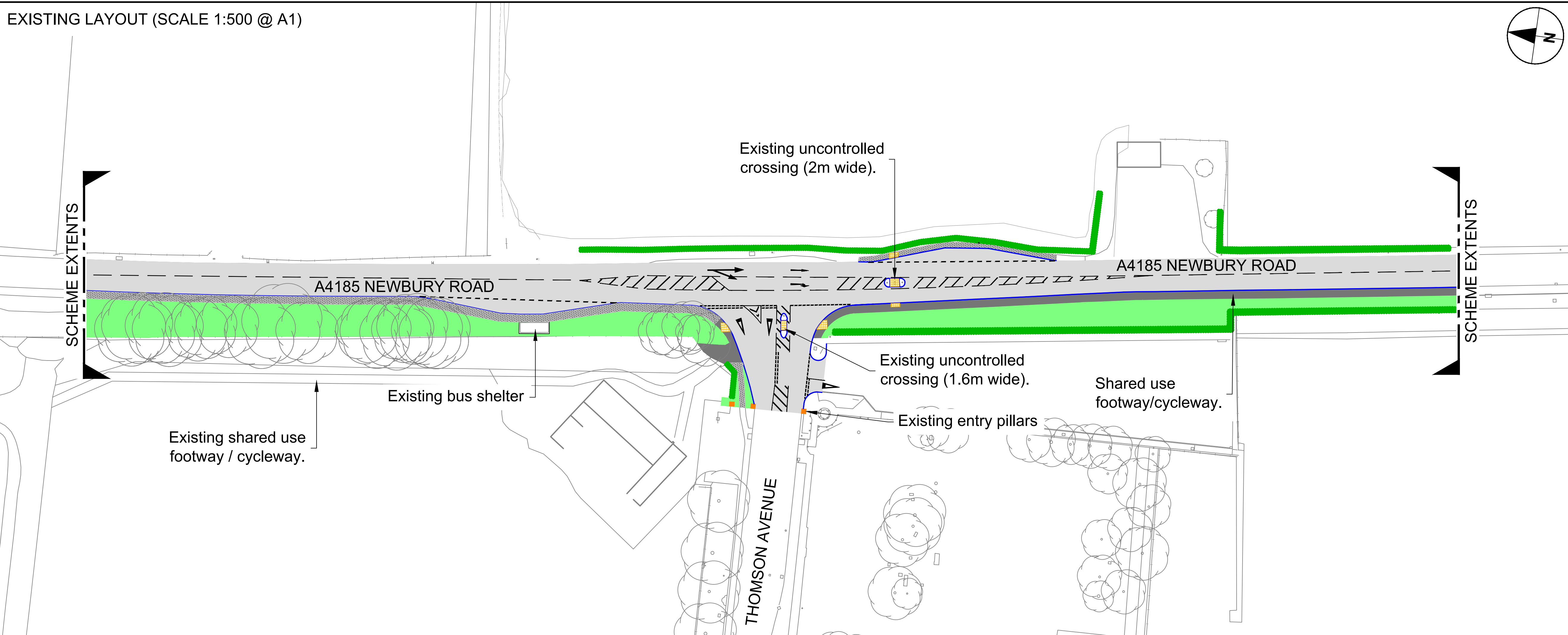
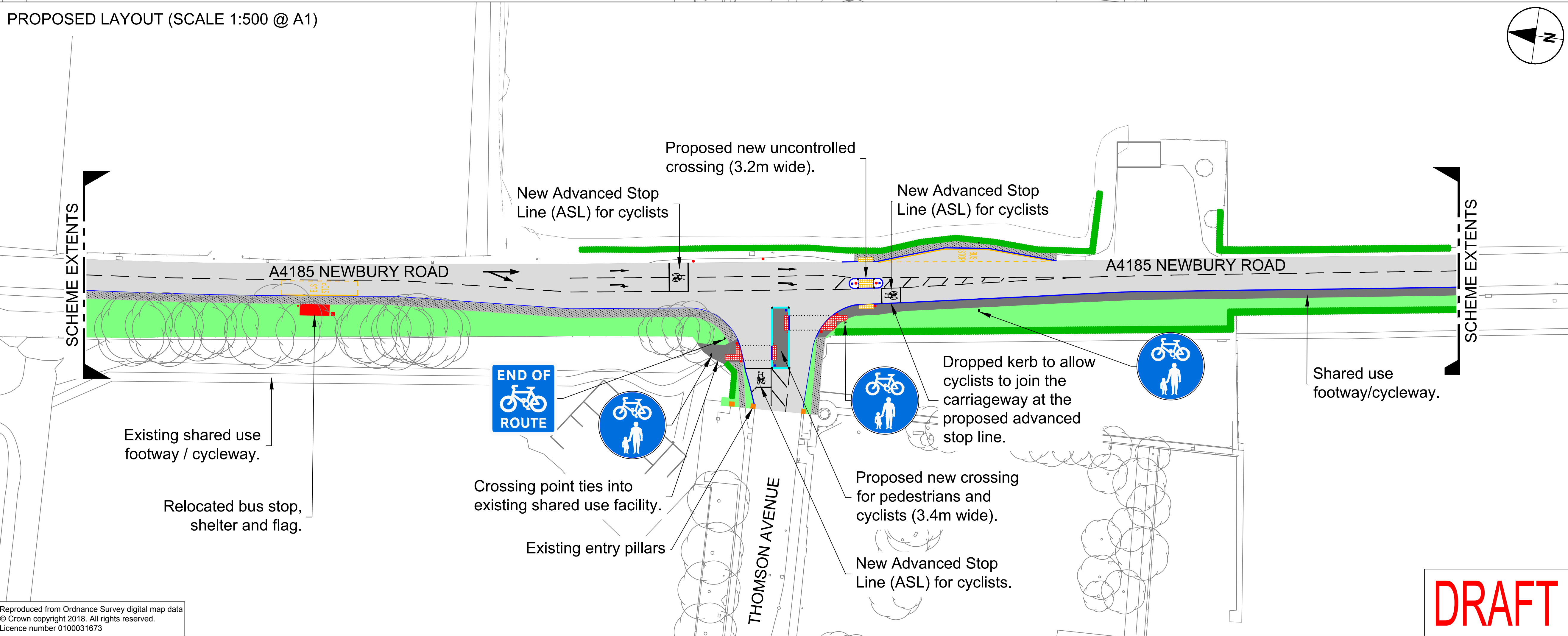


EXISTING LAYOUT (SCALE 1:500 @ A1)



PROPOSED LAYOUT (SCALE 1:500 @ A1)



PROJECT
Harwell Campus
Thomson Avenue
Entrance Junction

CLIENT

OXFORDSHIRE
COUNTY COUNCIL

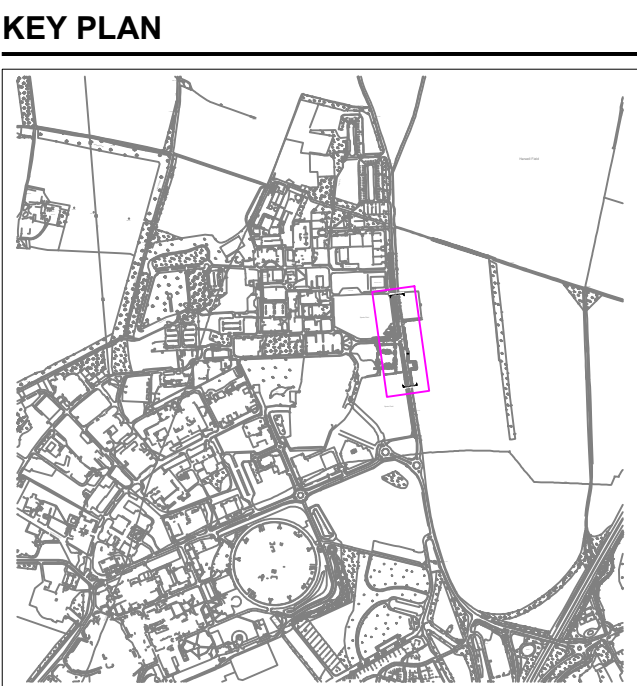
County Hall, New Road
Oxford, OX1 1ND
Tel: 01865 792422
www.oxfordshire.gov.uk

- NOTES**
1. This drawing is based on topographical survey provided by OCC.
 2. Junction to be illuminated.

KEY

	Carriageway
	Footway
	Shared Use Footway / Cycleway
	Grass Verge
	Hedge
	Controlled Crossing
	Uncontrolled Crossing
	Kerb
	Proposed Cycle Segregation Kerb
	Traffic Signal Pole
	Bollard

ISSUE/REVISION		
0	09/02/2018	FOR CONSULTATION
I/R	DATE	DESCRIPTION



PROJECT NUMBER
60552579

SHEET TITLE
GENERAL ARRANGEMENT

SHEET NUMBER
60552579-HARWELL-SHE-02

DRAFT